



Prepared by: Ian Douglas Date: 16/09/20 Job: Blessingtown Greenway: Base Map Reference: Bing Maps Aerial 2019: Client: AECOM

- Water courses
- Ecologically Sensitive Areas (ESAs)
- Lacken chainage markers
- Lacken Layout

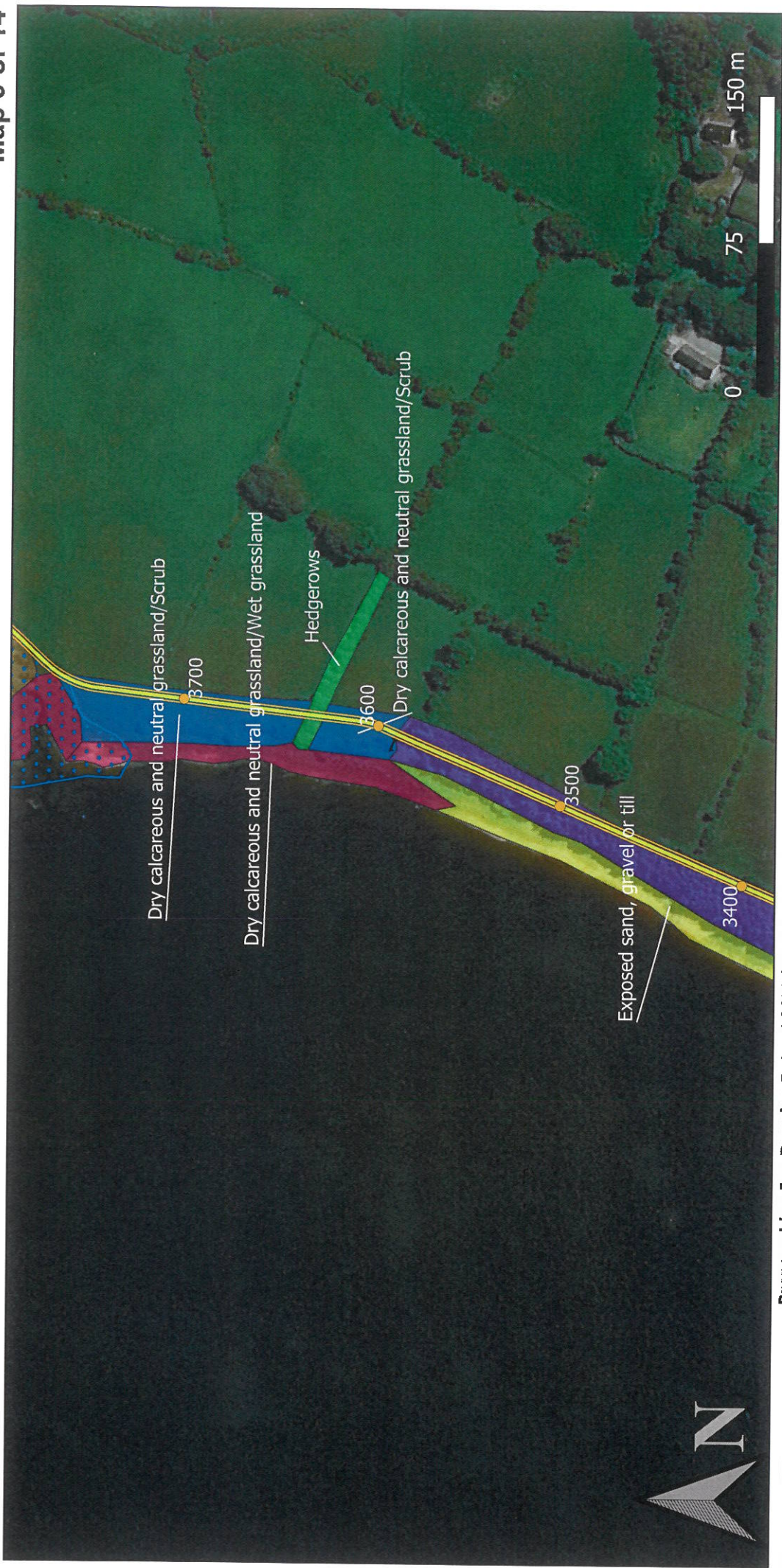
**Habitat Types**

- (Mixed) broadleaved woodland
- Conifer plantation
- Exposed sand, gravel or till
- Wet grassland



Disclaimer: This map has been prepared in accordance with the scope of services described in the contract or agreement between Flynn Furney and the Client. Any findings only apply to the aforementioned circumstances and no greater reliance should be assumed or drawn by the Client.





Prepared by: Ian Douglas Date: 16/09/20 Job: Blessingtown Greenway: Base Map Reference: Bing Maps Aerial 2019: Client: AECOM

- Water courses
- Ecologically Sensitive Areas (ESAs)
- Lacken chainage markers
- Lacken Layout

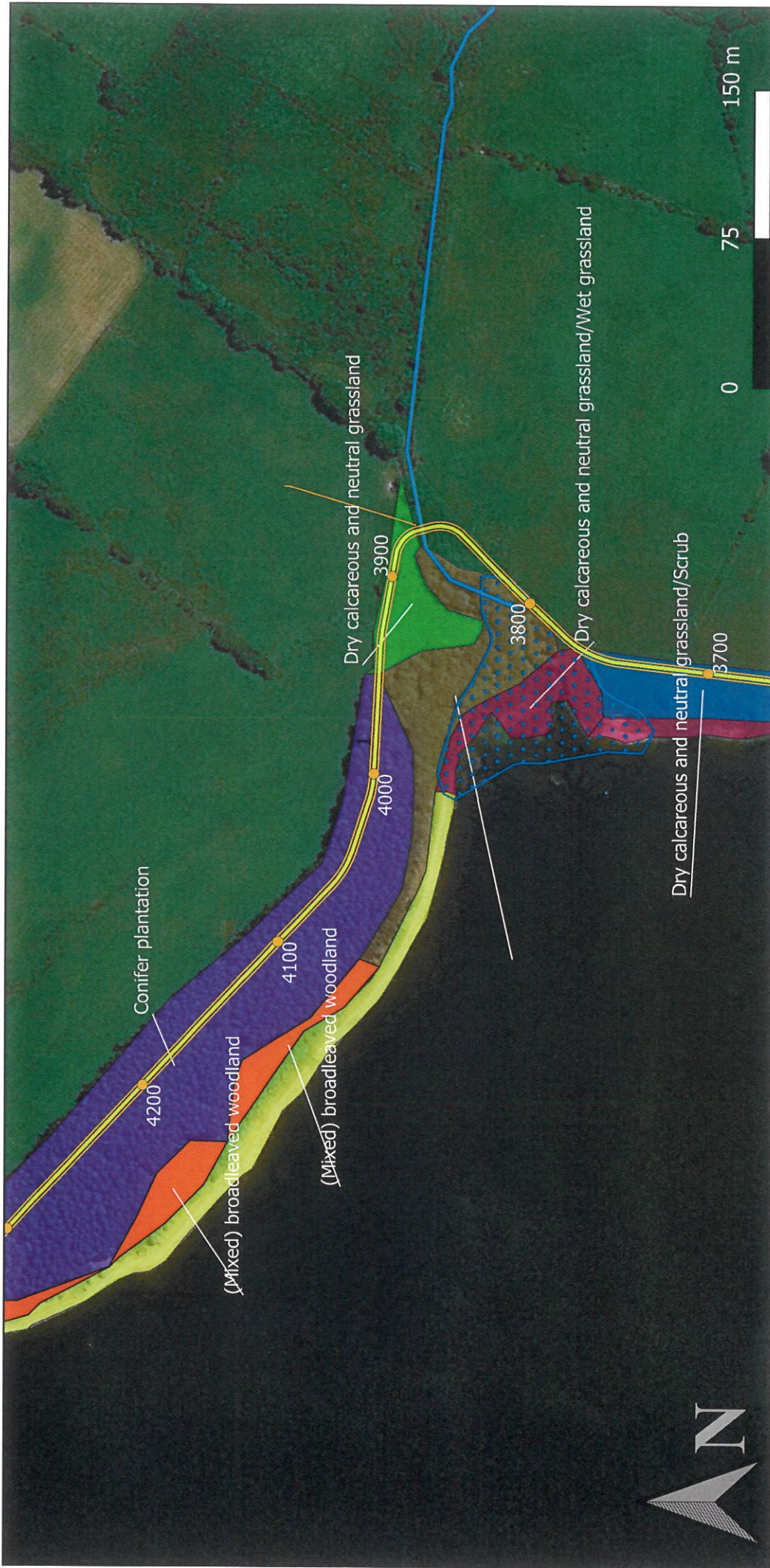
**Habitat Types**

- (Mixed) broadleaved woodland/Wet willow-alder-ash woodland
- Conifer plantation
- Dry calcareous and neutral grassland/Scrub
- Dry calcareous and neutral grassland/Wet grassland
- Exposed sand, gravel or till
- Hedgerows



Disclaimer: This map has been prepared in accordance with the scope of services described in the contract or agreement between Flynn Furney and the Client. Any findings only apply to the aforementioned circumstances and no greater reliance should be assumed or drawn by the Client.





Prepared by: Ian Douglas Date: 16/09/20 Job: Blessingtown Greenway: Base Map Reference: Bing Maps Aerial 2019: Client: AECOM

Water courses Ecologically Sensitive Areas (ESAs) Lacken chainage markers Lacken Layout

**Habitat Types**

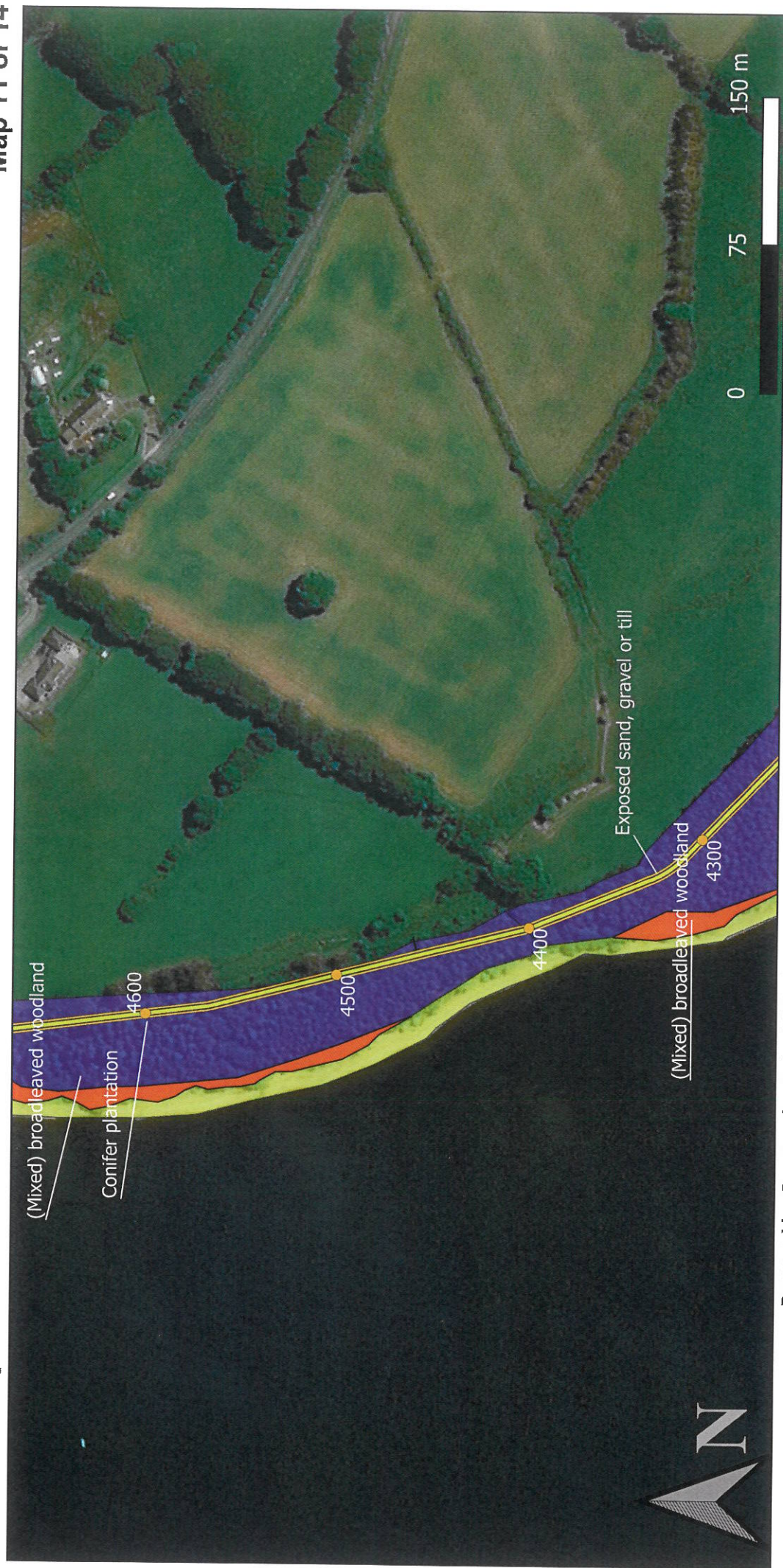
- (Mixed) broadleaved woodland
- (Mixed) broadleaved woodland/Wet willow-alder-ash woodland
- Conifer plantation
- Dry calcareous and neutral grassland
- Dry calcareous and neutral grassland/Scrub
- Dry calcareous and neutral grassland/Wet grassland
- Exposed sand, gravel or till



**FLYNN FURNEY**  
ENVIRONMENTAL CONSULTANTS

Disclaimer: This map has been prepared in accordance with the scope of services described in the contract or agreement between Flynn Furney and the Client. Any findings only apply to the aforementioned circumstances and no greater reliance should be assumed or drawn by the Client.





Prepared by: Ian Douglas Date: 16/09/20 Job: Blessingtown Greenway: Base Map Reference: Bing Maps Aerial 2019: Client: AECOM

- Water courses
- Ecologically Sensitive Areas (ESAs)
- Lacken chainage markers
- Lacken Layout

**Habitat Types**

- (Mixed) broadleaved woodland
- Conifer plantation
- Exposed sand, gravel or till



Disclaimer: This map has been prepared in accordance with the scope of services described in the contract or agreement between Flynn Furney and the Client. Any findings only apply to the aforementioned circumstances and no greater reliance should be assumed or drawn by the Client.







Prepared by: Ian Douglas Date: 16/09/20 Job: Blessingtown Greenway: Base Map Reference: Bing Maps Aerial 2019: Client: AECOM

- Water courses
- Ecologically Sensitive Areas (ESAs)
- Lacken chainage markers
- Lacken Layout

**Habitat Types**

- (Mixed) broadleaved woodland
- (Mixed) conifer woodland
- Conifer plantation
- Exposed sand, gravel or till
- Treelines



Disclaimer: This map has been prepared in accordance with the scope of services described in the contract or agreement between Flynn Furney and the Client. Any findings only apply to the aforementioned circumstances and no greater reliance should be assumed or drawn by the Client.





Prepared by: Ian Douglas Date: 16/09/20 Job: Blessingtown Greenway: Base Map Reference: Bing Maps Aerial 2019: Client: AECOM

- Water courses
- Ecologically Sensitive Areas (ESAs)
- Lacken chainage markers
- Lacken Layout

**Habitat Types**

- (Mixed) conifer woodland
- Amenity grassland/Dry calcareous and neutral grassland
- Buildings and artificial surfaces
- Conifer plantation
- Conifer plantation/Scrub
- Dry calcareous and neutral grassland/Wet grassland
- Exposed sand, gravel or till
- Wet grassland



Disclaimer: This map has been prepared in accordance with the scope of services described in the contract or agreement between Flynn Furney and the Client. Any findings only apply to the aforementioned circumstances and no greater reliance should be assumed or drawn by the Client.





Prepared by: Ian Douglas Date: 16/09/20 Job: Blessington Greenway: Bing Maps Aerial 2019: Client: AECOM

- Water courses
- Ecologically Sensitive Areas (ESAs)
- Lacken chainage markers
- Lacken Layout

**Habitat Types**

- (Mixed) broadleaved woodland/Scrub
- (Mixed) conifer woodland
- Amenity grassland
- Amenity grassland/Dry calcareous and neutral grassland
- Buildings and artificial surfaces
- Conifer plantation
- Conifer plantation/Scrub
- Dry calcareous and neutral grassland/Wet grassland
- Exposed sand, gravel or till
- Wet grassland



Disclaimer: This map has been prepared in accordance with the scope of services described in the contract or agreement between Flynn Furney and the Client. Any findings only apply to the aforementioned circumstances and no greater reliance should be assumed or drawn by the Client.

